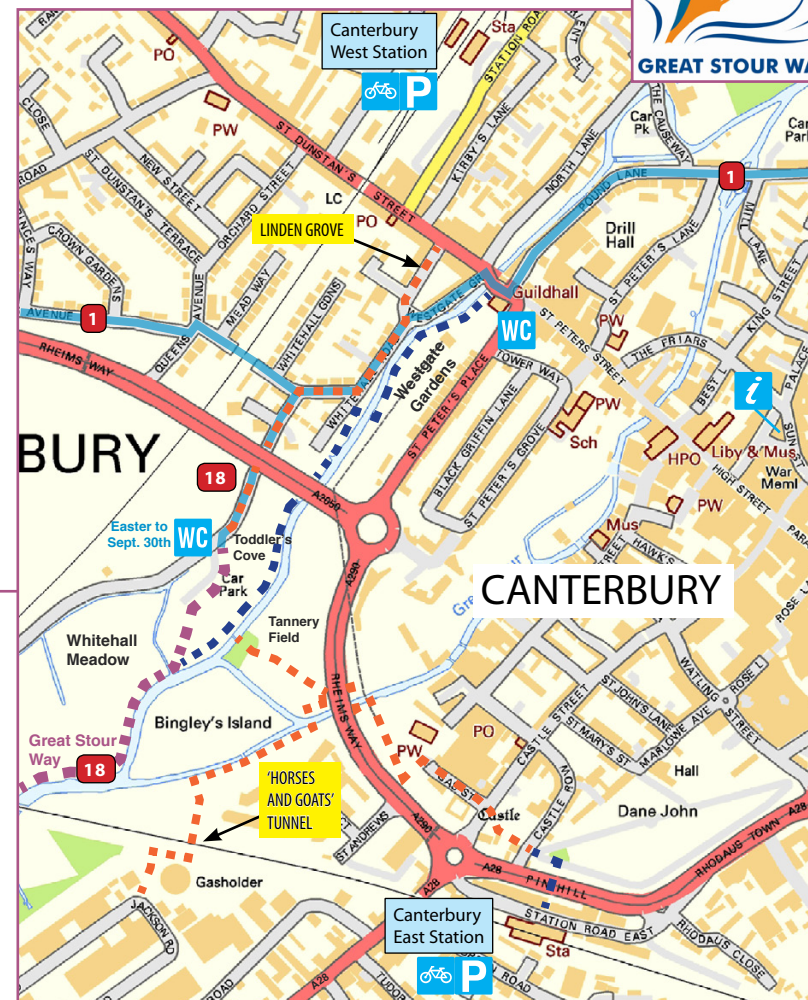
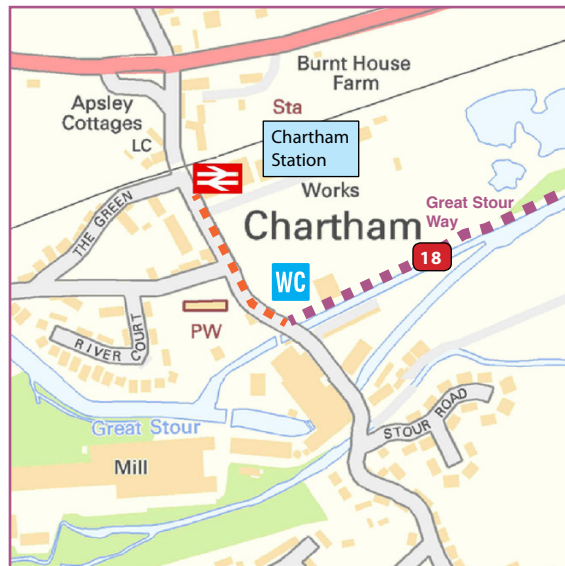


GREAT STOUR WAY - ACCESS AND DIRECTIONS



KEY

- Great Stour Way
- Other National Cycle Route sections
- Access to Great Stour Way on foot only (via Westgate Gardens and under the Rheims Way underpass).
- Access on foot, cycle and mobility scooter
- Railway Stations
- Selected cycle parking
- Visitor information centre
- Selected toilets



PARKING FOR THE GREAT STOUR WAY

1. Morrisons, Wincheap, CT1 3TQ (off A28), free with a store purchase (not shown on inset map).
2. Wincheap Park and Ride (off A28), £2.50 all day (not shown on inset map).

From these car parks go towards the Staples store at the opposite end of the retail park from the entrance. Walk along the path to the left of the store, cross over the river Stour and turn right to go towards Toddler's Cove, Canterbury (0.6 miles) or go left to Chartham (2.4 miles).

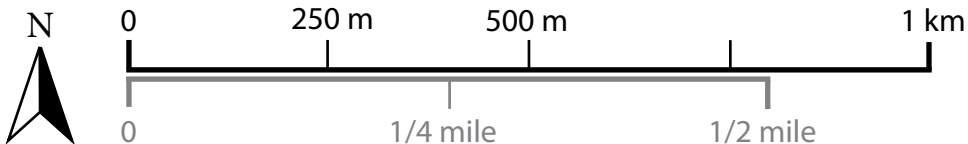
3. Toddler's Cove Car Park, Whitehall Road, CT2 8BG

10p for up to 2 hrs. Over 2 hrs, 90p hour ie. 3 hrs £2.70, 4hrs £3.60. Directions to Toddler's Cove Car Park: In St Dunstons St. (near to Westgate Towers) turn into Linden Grove, right into Whitehall Bridge Road, left into Whitehall Close leading to Whitehall Road.

4. Chartham Village, CT4 7HX

Parking is available in the village, please consider local residents. The path starts by the river opposite the Paper Mill and next to the Village Hall, Station Road.

For up to date details on parking and charges contact Canterbury City Council on 01227 862000 or visit www.canterbury.gov.uk



For travel information
www.travelinesoutheast.org.uk
Tel: 0871 200 22 33

Crown Copyright and database right 2011. Ordnance Survey 1000192.

Designed by Clarity 01303 249501 www.clarity-consultancy.co.uk



September 2011