

Train Rides to Ramble, Sturry: Route 4

To the Ancient Forest of Blean

Distance

8.5 miles (13 km)

4 hours

Optional short cut

6 miles (10 km)








3 hours

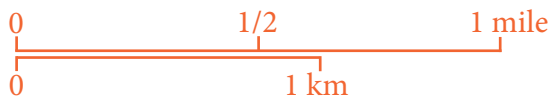
This walk passes through the village of Broad Oak, crosses the Sarre Penn stream and then into Honey and Thornden Woods. These woods form part of the ancient forest known as The Blean.

La vieille forêt de Blean

Ce circuit traverse le village de Broad Oak et le ruisseau de Sarre Penn cours d'eau, puis les bois de Honey at Thornden, qui font partie d'une forêt ancienne connue sous le nom de The Blean.



-  Walk route
-  Shorter route
-  Footpath
-  Bridleway
-  Steep gradient
-  Pub
-  Feature illustrated



Crown Copyright and database right 2011. Ordnance Survey 100019238.



1

Broom or *Planta genista*



This walk is taken from the *Train Rides to Ramble in the Stour Valley* series of publications, which feature full walk instructions. For a copy, contact the Kentish Stour Countryside Partnership on 01233 813307.



Designed by Clarity Interpretation 01303 249501 www.clarity-consultancy.co.uk